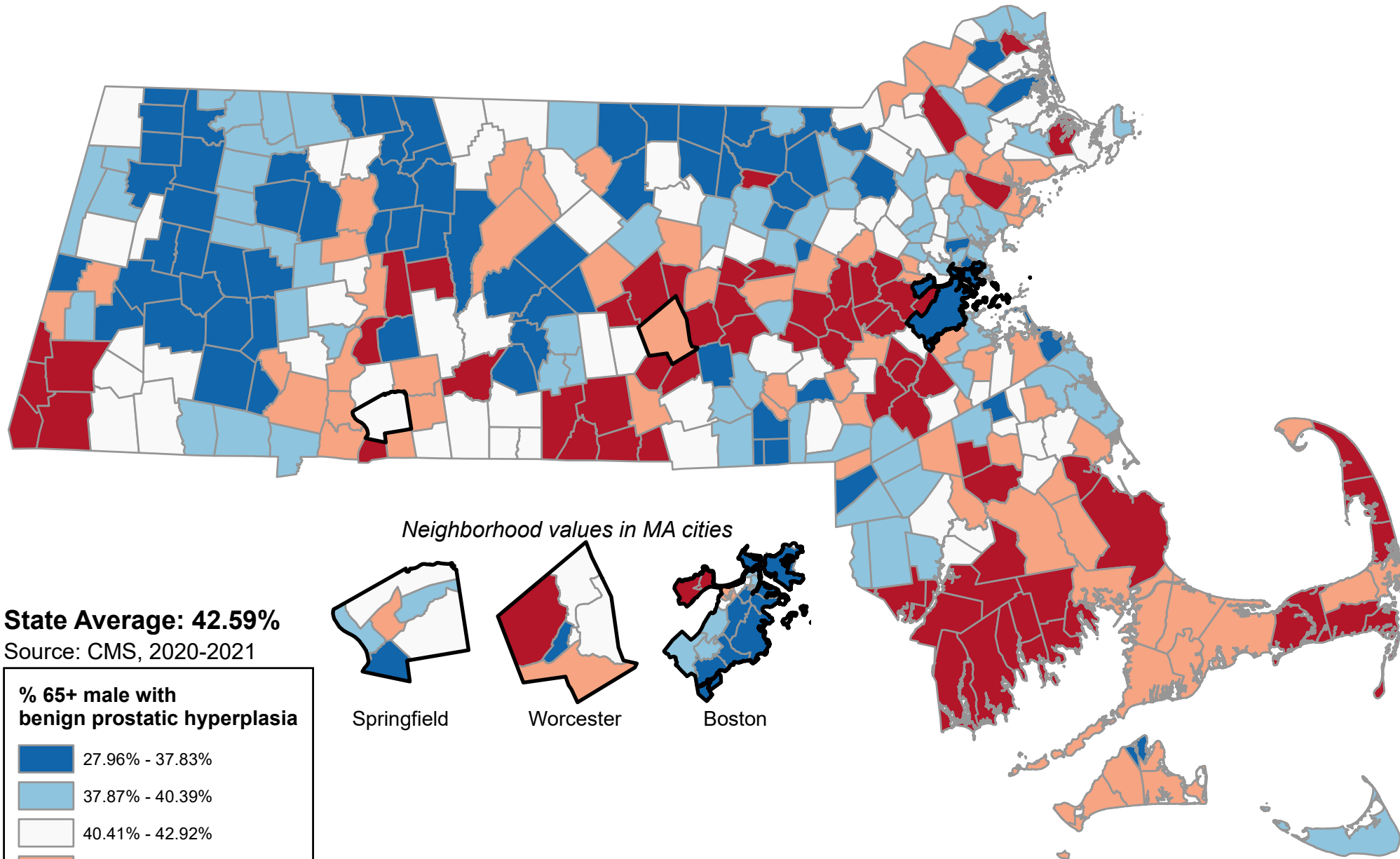
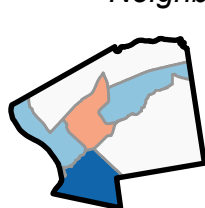


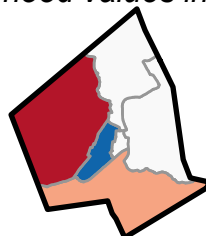
Percentage of Medicare Beneficiaries Age 65+ Years with Benign Prostatic Hyperplasia (Men)



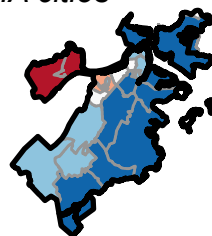
Neighborhood values in MA cities



Springfield



Worcester

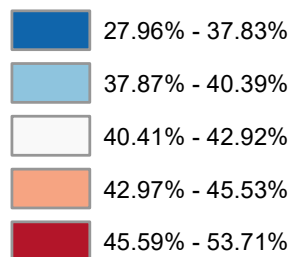


Boston

State Average: 42.59%

Source: CMS, 2020-2021

**% 65+ male with
benign prostatic hyperplasia**



Percentage of Medicare Beneficiaries Age 65+ Years with Benign Prostatic Hyperplasia (Men)

| | | | | | | | | | | | | | |
|-------------|--------|------------------|--------|--------------|--------|--------------------|--------|--------------|--------|------------------|--------|-------------------------|--------|
| Abington | 37.12% | Chester | 37.40% | Hadley | 44.39% | Medfield | 41.04% | Peru | 34.53% | Swampscott | 45.18% | Worthington | 35.40% |
| Acton | 38.53% | Chesterfield | 35.40% | Halifax | 41.15% | Medford | 40.86% | Petersham | 43.05% | Swansea | 48.78% | Wrentham | 40.06% |
| Acushnet | 52.60% | Chicopee | 42.22% | Hamilton | 39.10% | Medway | 35.51% | Phillipston | 43.05% | Taunton | 41.77% | Yarmouth | 46.96% |
| Adams | 35.08% | Chilmark | 45.48% | Hampden | 41.14% | Melrose | 37.99% | Pittsfield | 41.80% | Templeton | 42.21% | | |
| Aqawam | 45.20% | Clarksburg | 33.43% | Hancock | 39.11% | Mendon | 36.28% | Plainfield | 40.24% | Tewksbury | 41.20% | Boston | |
| Alford | 45.77% | Clinton | 40.61% | Hanover | 43.68% | Merrimac | 41.63% | Plainville | 43.01% | Tisbury | 36.96% | Allston | 46.01% |
| Amesbury | 38.82% | Cohasset | 36.44% | Hanson | 42.25% | Methuen | 44.53% | Plymouth | 46.62% | Tolland | 39.98% | Back Bay | 42.41% |
| Amherst | 45.93% | Colrain | 38.85% | Hardwick | 35.85% | Middleborough | 44.96% | Plympton | 45.22% | Topsfield | 41.05% | Beacon Hill | 42.41% |
| Andover | 41.81% | Concord | 42.60% | Harvard | 38.28% | Middlefield | 35.40% | Princeton | 38.77% | Townsend | 32.58% | Brighton | 46.01% |
| Arlington | 39.17% | Conway | 34.93% | Harwich | 45.89% | Middleton | 42.97% | Provincetown | 43.74% | Truro | 47.33% | Charlestown | 30.00% |
| Ashburnham | 36.50% | Cummington | 40.24% | Hatfield | 40.56% | Milford | 43.14% | Quincy | 39.86% | Tyngsborough | 34.05% | Chinatown | 39.07% |
| Ashby | 32.58% | Dalton | 41.96% | Haverhill | 44.10% | Millbury | 50.19% | Randolph | 40.28% | Tyringham | 42.92% | Dorchester | 33.93% |
| Ashfield | 34.93% | Danvers | 43.02% | Hawley | 38.85% | Millis | 44.03% | Raynham | 43.84% | Upton | 38.20% | Downtown | 39.07% |
| Ashland | 46.18% | Dartmouth | 53.65% | Heath | 38.85% | Millville | 36.28% | Reading | 41.52% | Uxbridge | 38.86% | East Boston | 32.83% |
| Athol | 43.05% | Dedham | 41.98% | Hingham | 44.44% | Milton | 43.97% | Rehoboth | 39.61% | Wakefield | 40.33% | Fenway | 43.04% |
| Atleboro | 37.87% | Deerfield | 43.03% | Hinsdale | 34.53% | Monroe | 38.85% | Revere | 38.29% | Wales | 40.48% | Hyde Park | 36.75% |
| Auburn | 47.02% | Dennis | 46.96% | Holbrook | 42.78% | Monson | 41.19% | Richmond | 36.74% | Walpole | 45.62% | Jamaica Plain | 38.95% |
| Avon | 44.64% | Dighton | 37.97% | Holden | 49.71% | Montague | 36.06% | Rochester | 53.54% | Waltham | 46.91% | Longwood | 43.04% |
| Ayer | 46.07% | Douglas | 40.61% | Holland | 40.48% | Monterey | 42.92% | Rockland | 40.55% | Ware | 42.82% | Mattapan | 33.31% |
| Barnstable | 43.67% | Dover | 44.46% | Holliston | 40.70% | Montgomery | 43.38% | Rockport | 38.23% | Wareham | 44.33% | Mission Hill | 41.44% |
| Barre | 35.70% | Dracut | 41.60% | Holyoke | 44.42% | Mount Washington | 47.70% | Rowe | 38.85% | Warren | 35.78% | North End | 39.07% |
| Becket | 27.96% | Dudley | 49.16% | Hopedale | 44.44% | Nahant | 40.16% | Rowley | 37.27% | Warwick | 41.79% | Roslindale | 38.24% |
| Bedford | 40.71% | Dunstable | 40.39% | Hopkinton | 41.28% | Nantucket | 38.82% | Royalston | 41.79% | Washington | 27.96% | Roxbury | 33.84% |
| Belchertown | 41.12% | Duxbury | 44.24% | Hubbardston | 42.21% | Natick | 47.98% | Russell | 37.40% | Watertown | 43.24% | South Boston | 33.58% |
| Bellingham | 38.91% | East Bridgewater | 43.99% | Hudson | 47.03% | Needham | 48.83% | Rutland | 44.09% | Wayland | 45.83% | South Boston Waterfront | 33.58% |
| Belmont | 44.31% | East Brookfield | 38.39% | Hull | 37.32% | New Ashford | 39.11% | Salem | 44.33% | Webster | 46.35% | South End | 35.95% |
| Berkley | 40.61% | East Longmeadow | 45.17% | Huntington | 34.14% | New Bedford | 52.09% | Salisbury | 39.74% | Wellesley | 48.08% | West End | 39.07% |
| Berlin | 45.75% | Eastham | 46.72% | Ipswich | 42.23% | New Braintree | 35.85% | Sandisfield | 40.50% | Wellfleet | 48.85% | West Roxbury | 40.17% |
| Bernardston | 36.38% | Easthampton | 39.57% | Kingston | 46.76% | New Marlborough | 40.50% | Sandwich | 45.03% | Wendell | 35.92% | | |
| Beverly | 43.44% | Easton | 45.03% | Lakeville | 46.46% | New Salem | 37.50% | Saugus | 39.71% | Wenham | 41.67% | Springfield | |
| Billerica | 36.64% | Edgartown | 43.32% | Lancaster | 38.20% | Newbury | 40.41% | Savoy | 33.43% | West Boylston | 47.41% | Bay, McKnight, Old, | 43.23% |
| Blackstone | 36.88% | Egremont | 47.70% | Lanesborough | 39.11% | Newburyport | 45.59% | Scituate | 38.73% | West Bridgewater | 46.75% | Upper Hill | |
| Blandford | 37.40% | Erving | 35.92% | Lawrence | 40.45% | Newton | 49.54% | Seekonk | 38.87% | West Brookfield | 33.39% | 6 Cor Memo Metro | 38.35% |
| Bolton | 42.66% | Essex | 46.58% | Lee | 35.67% | Norfolk | 43.26% | Sharon | 46.66% | West Newbury | 36.13% | Brightwood S | |
| Boston | 37.32% | Everett | 38.21% | Leicester | 42.67% | North Adams | 33.43% | Sheffield | 47.70% | West Springfield | 44.69% | E Springfield Indian | 41.45% |
| Bourne | 45.33% | Fairhaven | 52.95% | Lenox | 44.34% | North Andover | 46.42% | Shelburne | 42.70% | West Stockbridge | 43.53% | Liberty | |
| Boxborough | 32.69% | Fall River | 49.27% | Leominster | 41.40% | North Attleborough | 35.72% | Sherborn | 47.75% | West Tisbury | 45.48% | Pine Point Boston | 39.63% |
| Boxford | 39.93% | Falmouth | 43.35% | Leverett | 37.50% | North Brookfield | 38.39% | Shirley | 37.00% | Westborough | 49.46% | Rd | |
| Boylston | 44.47% | Fitchburg | 41.28% | Lexington | 40.85% | North Reading | 39.68% | Shrewsbury | 49.91% | Westfield | 43.38% | E Forest Park 16 | 41.60% |
| Braintree | 44.66% | Florida | 33.43% | Leyden | 36.38% | Northampton | 42.71% | Shutesbury | 37.50% | Westford | 32.57% | Acres | |
| Brewster | 43.11% | Foxborough | 39.02% | Lincoln | 44.24% | Northborough | 45.82% | Somerset | 50.83% | Westhampton | 39.57% | Forest Park | 36.93% |
| Bridgewater | 46.71% | Framingham | 48.92% | Littleton | 34.62% | Northbridge | 38.65% | Somerville | 38.81% | Westminster | 37.09% | | |
| Brimfield | 40.48% | Franklin | 41.11% | Longmeadow | 49.28% | Northfield | 35.92% | South Hadley | 47.75% | Weston | 53.71% | | |
| Brockton | 39.59% | Freetown | 48.85% | Lowell | 35.46% | Norton | 40.11% | Southampton | 41.78% | Westport | 49.42% | Worcester | |
| Brookfield | 38.39% | Gardner | 43.21% | Ludlow | 43.96% | Norwell | 38.27% | Southborough | 37.96% | Westwood | 48.95% | Downtown | 41.29% |
| Brookline | 47.96% | Aquinnah | 45.48% | Lunenburg | 37.31% | Norwood | 46.40% | Southbridge | 48.00% | Weymouth | 41.37% | Central City | 37.72% |
| Buckland | 34.93% | Georgetown | 44.34% | Lynn | 39.74% | Oak Bluffs | 43.63% | Southwick | 39.98% | Whately | 43.03% | East Worcester | 41.86% |
| Burlington | 41.13% | Gill | 35.92% | Lynnfield | 45.53% | Oakham | 35.85% | Spencer | 41.94% | Whitman | 40.89% | North Worcester | 42.43% |
| Cambridge | 41.15% | Gloucester | 41.94% | Malden | 34.68% | Orange | 41.79% | Springfield | 40.41% | Wilbraham | 43.73% | South Worcester | 43.31% |
| Canton | 46.75% | Goshen | 40.24% | Manchester | 41.91% | Orleans | 44.59% | Sterling | 43.18% | Williamsburg | 37.87% | West Worcester | 46.58% |
| Carlsle | 38.14% | Gosnold | 43.35% | Mansfield | 38.07% | Otis | 42.92% | Stockbridge | 38.63% | Williamstown | 42.48% | | |
| Carver | 43.80% | Grafton | 37.67% | Marblehead | 44.43% | Oxford | 44.47% | Stoneham | 41.78% | Wilmington | 38.45% | | |
| Charlemont | 38.85% | Granby | 37.83% | Marion | 46.65% | Palmer | 46.23% | Stoughton | 42.36% | Winchendon | 39.76% | | |
| Charlton | 46.20% | Granville | 39.98% | Marlborough | 44.74% | Paxton | 47.68% | Stow | 37.87% | Winchester | 39.24% | | |
| Chatham | 49.49% | Great Barrington | 45.77% | Marshfield | 40.03% | Peabody | 46.79% | Sturbridge | 47.36% | Windsor | 35.46% | | |
| Chelmsford | 40.05% | Greenfield | 40.98% | Mashpee | 44.34% | Pelham | 45.93% | Sudbury | 43.62% | Winthrop | 39.21% | | |
| Chelsea | 36.65% | Groton | 35.38% | Mattapoisett | 50.11% | Pembroke | 40.95% | Sunderland | 37.50% | Woburn | 39.05% | | |
| Cheshire | 35.46% | Groveland | 41.77% | Maynard | 34.46% | Pepperell | 33.27% | Sutton | 42.03% | Worcester | 43.42% | | |

Percentage of Medicare Beneficiaries Age 65+ Years with Benign Prostatic Hyperplasia (Men) (Ranked)

| | | | | | | | | | | | | | |
|------------------|--------|------------------|--------|------------------|--------|-----------------|--------|------------------|--------|--------------------|--------|-------------------------|--------|
| Weston | 53.71% | Ashland | 46.18% | Oak Bluffs | 43.63% | Dracut | 41.60% | Brockton | 39.59% | Boston | 37.32% | Westford | 32.57% |
| Dartmouth | 53.65% | Ayer | 46.07% | Sudbury | 43.62% | Reading | 41.52% | Easthampton | 39.57% | Lunenburg | 37.31% | Becket | 27.96% |
| Rochester | 53.54% | Amherst | 45.93% | West Stockbridge | 43.53% | Leominster | 41.40% | Westhampton | 39.57% | Rowley | 37.27% | Washington | 27.96% |
| Fairhaven | 52.95% | Pelham | 45.93% | Beverly | 43.44% | Weymouth | 41.37% | Winchester | 39.24% | Abington | 37.12% | | |
| Acushnet | 52.60% | Harwich | 45.89% | Worcester | 43.42% | Hopkinton | 41.28% | Winthrop | 39.21% | Westminster | 37.09% | Boston | |
| New Bedford | 52.09% | Wayland | 45.83% | Montgomery | 43.38% | Fitchburg | 41.28% | Arlington | 39.17% | Shirley | 37.00% | Allston | 46.01% |
| Somerset | 50.83% | Northborough | 45.82% | Westfield | 43.38% | Tewksbury | 41.20% | Hancock | 39.11% | Tisbury | 36.96% | Brighton | 46.01% |
| Millbury | 50.19% | Alford | 45.77% | Falmouth | 43.35% | Monson | 41.19% | Lanesborough | 39.11% | Blackstone | 36.88% | Fenway | 43.04% |
| Mattapoisett | 50.11% | Great Barrington | 45.77% | Gosnold | 43.35% | Cambridge | 41.15% | New Ashford | 39.11% | Richmond | 36.74% | Longwood | 43.04% |
| Shrewsbury | 49.91% | Berlin | 45.75% | Edgartown | 43.32% | Halifax | 41.15% | Hamilton | 39.10% | Chelsea | 36.65% | Back Bay | 42.41% |
| Holden | 49.71% | Walpole | 45.62% | Norfolk | 43.26% | Hampden | 41.14% | Woburn | 39.05% | Billerica | 36.64% | Beacon Hill | 42.41% |
| Newton | 49.54% | Newburyport | 45.59% | Watertown | 43.24% | Burlington | 41.13% | Foxborough | 39.02% | Ashburnham | 36.50% | Mission Hill | 41.44% |
| Chatham | 49.49% | Lynnfield | 45.53% | Gardner | 43.21% | Belchertown | 41.12% | Bellingham | 38.91% | Cohasset | 36.44% | West Roxbury | 40.17% |
| Westborough | 49.46% | Chilmark | 45.48% | Sterling | 43.18% | Franklin | 41.11% | Seekonk | 38.87% | Bernardston | 36.38% | Chinatown | 39.07% |
| Westport | 49.42% | Aquinnah | 45.48% | Milford | 43.14% | Topsfield | 41.05% | Uxbridge | 38.86% | Leyden | 36.38% | Downtown | 39.07% |
| Longmeadow | 49.28% | West Tisbury | 45.48% | Brewster | 43.11% | Medfield | 41.04% | Charlemont | 38.85% | Mendon | 36.28% | North End | 39.07% |
| Fall River | 49.27% | Bourne | 45.33% | Athol | 43.05% | Greenfield | 40.98% | Colrain | 38.85% | Millville | 36.28% | West End | 39.07% |
| Dudley | 49.16% | Plympton | 45.22% | Petersham | 43.05% | Pembroke | 40.95% | Hawley | 38.85% | West Newbury | 36.13% | Jamaica Plain | 38.95% |
| Westwood | 48.95% | Agawam | 45.20% | Phillipston | 43.05% | Whitman | 40.89% | Heath | 38.85% | Montague | 36.06% | Roslindale | 38.24% |
| Framingham | 48.92% | Swampscott | 45.18% | Deerfield | 43.03% | Medford | 40.86% | Monroe | 38.85% | Erving | 35.92% | Hyde Park | 36.75% |
| Wellfleet | 48.85% | East Longmeadow | 45.17% | Whately | 43.03% | Lexington | 40.85% | Rowe | 38.85% | Gill | 35.92% | South End | 35.95% |
| Freetown | 48.85% | Easton | 45.03% | Danvers | 43.02% | Bedford | 40.71% | Nantucket | 38.82% | Northfield | 35.92% | Dorchester | 33.93% |
| Needham | 48.83% | Sandwich | 45.03% | Plainville | 43.01% | Holliston | 40.70% | Amesbury | 38.82% | Wendell | 35.92% | Roxbury | 33.84% |
| Swansea | 48.78% | Middleborough | 44.96% | Middleton | 42.97% | Douglas | 40.61% | Somerville | 38.81% | Hardwick | 35.85% | South Boston | 33.58% |
| Wellesley | 48.08% | Marlborough | 44.74% | Monterey | 42.92% | Clinton | 40.61% | Princeton | 38.77% | New Braintree | 35.85% | South Boston Waterfront | 33.58% |
| Southbridge | 48.00% | West Springfield | 44.69% | Otis | 42.92% | Berkley | 40.61% | Scituate | 38.73% | Oakham | 35.85% | Mattapan | 33.31% |
| Natick | 47.98% | Braintree | 44.66% | Tyringham | 42.92% | Hatfield | 40.56% | Northbridge | 38.65% | Warren | 35.78% | East Boston | 32.83% |
| Brookline | 47.96% | Avon | 44.64% | Ware | 42.82% | Rockland | 40.55% | Stockbridge | 38.63% | North Attleborough | 35.72% | Charlestown | 30.00% |
| Sherborn | 47.75% | Orleans | 44.59% | Holbrook | 42.78% | New Marlborough | 40.50% | Acton | 38.53% | Barre | 35.70% | | |
| South Hadley | 47.75% | Methuen | 44.53% | Northampton | 42.71% | Sandisfield | 40.50% | Wilmington | 38.45% | Lee | 35.67% | Springfield | |
| Egremont | 47.70% | Oxford | 44.47% | Shelburne | 42.70% | Brimfield | 40.48% | Brookfield | 38.39% | Medway | 35.51% | Bay, McKnight, Old, | 43.23% |
| Mount Washington | 47.70% | Boylston | 44.47% | Leicester | 42.67% | Holland | 40.48% | East Brookfield | 38.39% | Cheshire | 35.46% | Upper Hill | |
| Sheffield | 47.70% | Dover | 44.46% | Bolton | 42.66% | Wales | 40.48% | North Brookfield | 38.39% | Windsor | 35.46% | E Forest Park 16 | 41.60% |
| Paxton | 47.68% | Hingham | 44.44% | Concord | 42.60% | Lawrence | 40.45% | Revere | 38.29% | Lowell | 35.46% | Acre | |
| West Boylston | 47.41% | Hopedale | 44.44% | Williamstown | 42.48% | Springfield | 40.41% | Harvard | 38.28% | Chesterfield | 35.40% | E Springfield Indian | 41.45% |
| Sturbridge | 47.36% | Marblehead | 44.43% | Stoughton | 42.36% | Newbury | 40.41% | Norwell | 38.27% | Middlefield | 35.40% | Liberty | |
| Truro | 47.33% | Holyoke | 44.42% | Hanson | 42.25% | Dunstable | 40.39% | Rockport | 38.23% | Worthington | 35.40% | Pine Point Boston | 39.63% |
| Hudson | 47.03% | Hadley | 44.39% | Ipswich | 42.23% | Wakefield | 40.33% | Everett | 38.21% | Groton | 35.38% | Rd | |
| Auburn | 47.02% | Mashpee | 44.34% | Chicopee | 42.22% | Randolph | 40.28% | Lancaster | 38.20% | Adams | 35.08% | 6 Cor Memo Metro | 38.35% |
| Dennis | 46.96% | Georgetown | 44.34% | Hubbardston | 42.21% | Cummington | 40.24% | Upton | 38.20% | Ashfield | 34.93% | Brightwood So | |
| Yarmouth | 46.96% | Lenox | 44.34% | Templeton | 42.21% | Goshen | 40.24% | Carlisle | 38.14% | Buckland | 34.93% | Forest Park | 36.93% |
| Waltham | 46.91% | Salem | 44.33% | Sutton | 42.03% | Plainfield | 40.24% | Mansfield | 38.07% | Conway | 34.93% | | |
| Peabody | 46.79% | Wareham | 44.33% | Dedham | 41.98% | Nahant | 40.16% | Melrose | 37.99% | Malden | 34.68% | | |
| Kingston | 46.76% | Belmont | 44.31% | Dalton | 41.96% | Norton | 40.11% | Dighton | 37.97% | Littleton | 34.62% | Worcester | |
| West Bridgewater | 46.75% | Lincoln | 44.24% | Gloucester | 41.94% | Wrentham | 40.06% | Southborough | 37.96% | Hinsdale | 34.53% | West Worcester | 46.58% |
| Canton | 46.75% | Duxbury | 44.24% | Spencer | 41.94% | Chelmsford | 40.05% | Stow | 37.87% | Peru | 34.53% | South Worcester | 43.31% |
| Eastham | 46.72% | Haverhill | 44.10% | Manchester | 41.91% | Marshfield | 40.03% | Attleboro | 37.87% | Maynard | 34.46% | North Worcester | 42.43% |
| Bridgewater | 46.71% | Rutland | 44.09% | Andover | 41.81% | Granville | 39.98% | Williamsburg | 37.87% | Huntington | 34.14% | East Worcester | 41.86% |
| Sharon | 46.66% | Millis | 44.03% | Pittsfield | 41.80% | Southwick | 39.98% | Granby | 37.83% | Tyngsborough | 34.05% | Downtown | 41.29% |
| Marion | 46.65% | East Bridgewater | 43.99% | Orange | 41.79% | Tolland | 39.98% | Grafton | 37.67% | Clarksburg | 33.43% | Central City | 37.72% |
| Plymouth | 46.62% | Milton | 43.97% | Royalston | 41.79% | Boxford | 39.93% | Leverett | 37.50% | Florida | 33.43% | | |
| Essex | 46.58% | Ludlow | 43.96% | Warwick | 41.79% | Quincy | 39.86% | New Salem | 37.50% | North Adams | 33.43% | | |
| Lakeville | 46.46% | Raynham | 43.84% | Southampton | 41.78% | Winchendon | 39.76% | Shutesbury | 37.50% | Savoy | 33.43% | | |
| North Andover | 46.42% | Carver | 43.80% | Stoneham | 41.78% | Salisbury | 39.74% | Sunderland | 37.50% | West Brookfield | 33.39% | | |
| Norwood | 46.40% | Provincetown | 43.74% | Taunton | 41.77% | Lynn | 39.74% | Blandford | 37.40% | Pepperell | 33.27% | | |
| Webster | 46.35% | Wilbraham | 43.73% | Groveland | 41.77% | Sauquo | 39.71% | Chester | 37.40% | Boxborough | 32.69% | | |
| Palmer | 46.23% | Hanover | 43.68% | Wenham | 41.67% | North Reading | 39.68% | Russell | 37.40% | Ashby | 32.58% | | |
| Charlton | 46.20% | Barnstable | 43.67% | Merrimac | 41.63% | Rehoboth | 39.61% | Hull | 37.32% | Townsend | 32.58% | | |